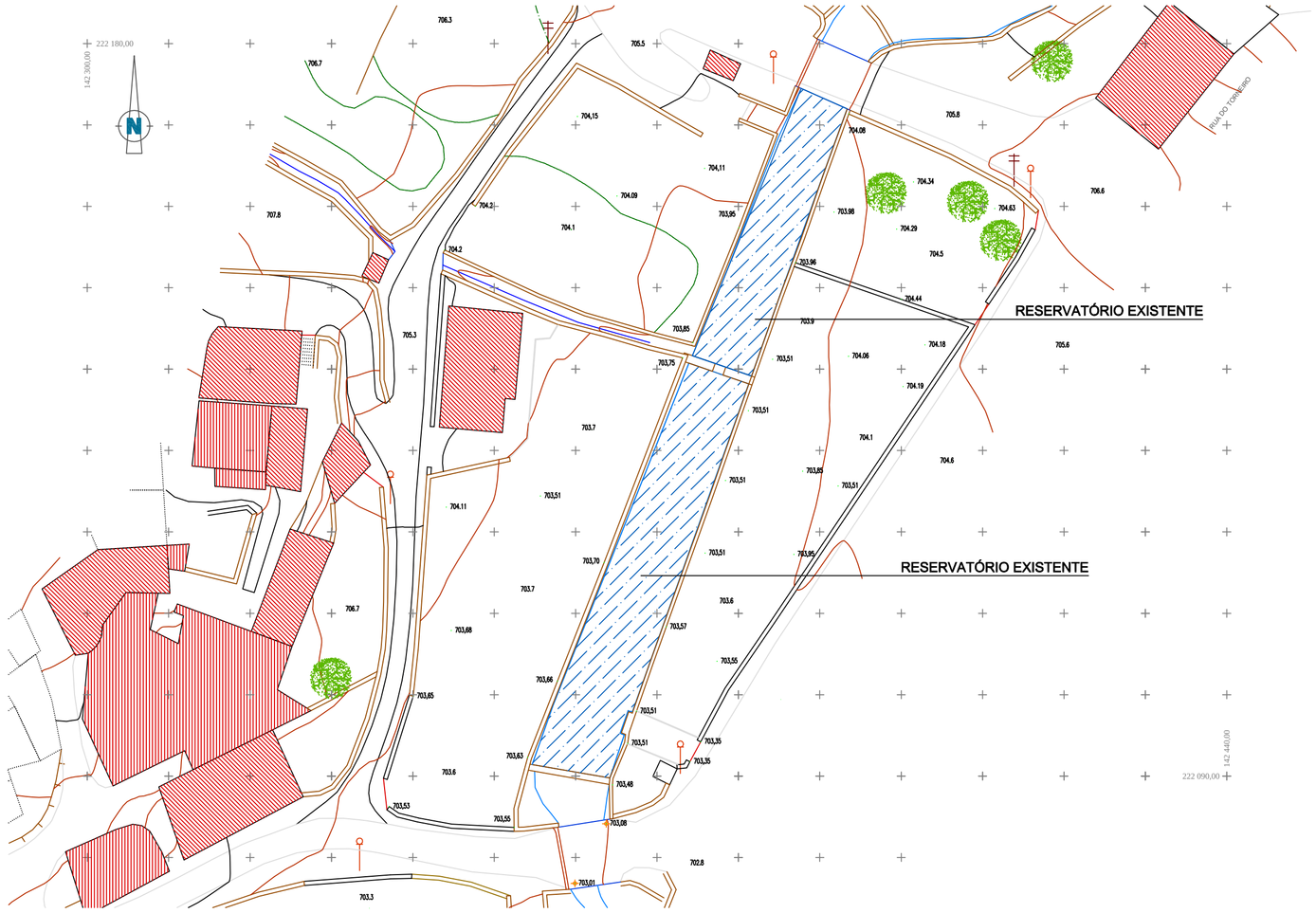

PLANTA TOPOGRÁFICA
Escala 1:500

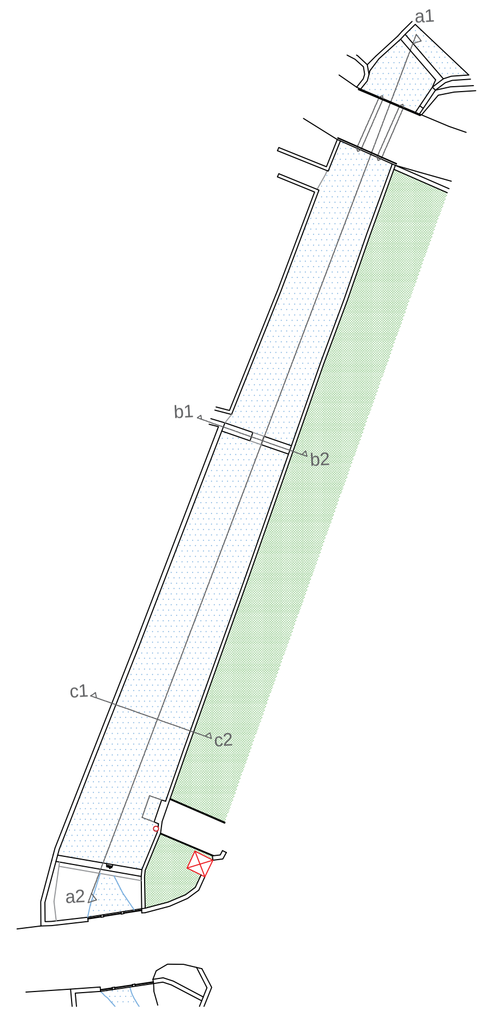

PLANTA GERAL
Escala 1:500

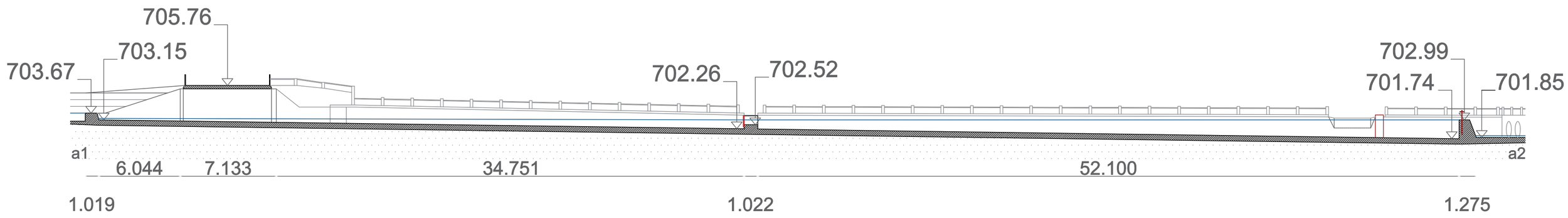

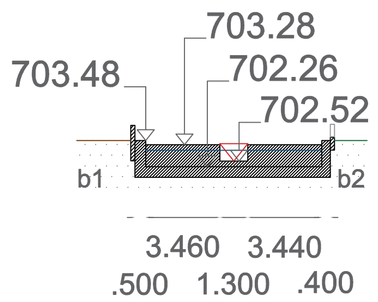

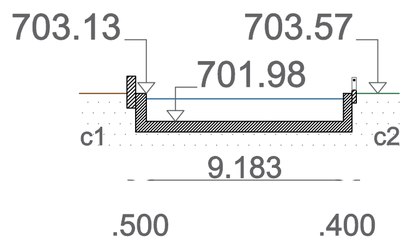

CORTES
Escala 1:200

COORDENADAS RECTÂNGULARES : HAYFORD/GAUSS D73
CARTOGRAFIA BASE - C.M.VIMIOSO

CÂMARA MUNICIPAL DE VIMIOSO
REGADIO COLECTIVO TRADICIONAL DE AVELANOSO
PROJECTO DE REABILITAÇÃO, MODERNIZAÇÃO E AUMENTO DA CAPACIDADE DE ARMAZENAMENTO DE ÁGUA

REDE DE REGA
RESERVATÓRIOS EXISTENTES - PLANTAS E CORTES

NOME:		RUB.	DATA:
LEVANTOU	Duarte Santos		09/2016
DESENHOU	Duarte Santos		09/2016
PROJECTOU	Filipe Fernandes		09/2016
APROVOU			09/2016

FORMATO A1 MOD. TCE
EDIÇÃO EM ACAD2005 - LIC. Nº 05725-091452-SF00A

DESENHO Nº: CMV-RTA-20-2016
Folha 20 00
ESCALA: 1:500 1:200
DWG: CMV-RTA-2016-PE_20.dwg

TCE
www.tce.com.pt